














LEGEND

-  Site boundary
-  Public open space
-  Plots
-  Roads
-  Shared surfaces
-  Footpaths
-  Parking
-  Dwellings/garages
-  Foul water pump station
-  Attenuation basin
-  Local Equipped Area for Play (LEAP)
-  Trees
-  Hedgerows/shrubs

LDĀ DESIGN

PROJECT TITLE
SANDY LANE, POTTON

DRAWING TITLE
Application Drawing 2: Illustrative Masterplan

ISSUED BY	Oxford	T: 01865 887050
DATE	May 2016	DRAWN TE
SCALE@A3	1:1,250	CHECKED PC
STATUS	Final	APPROVED PC

DWG. NO. 5111_005B

No dimensions are to be scaled from this drawing.
All dimensions are to be checked on site.
Area measurements for indicative purposes only.

© LDA Design Consulting Ltd. Quality Assured to BS EN ISO 9001 : 2008

Sources: Ordnance Survey...

